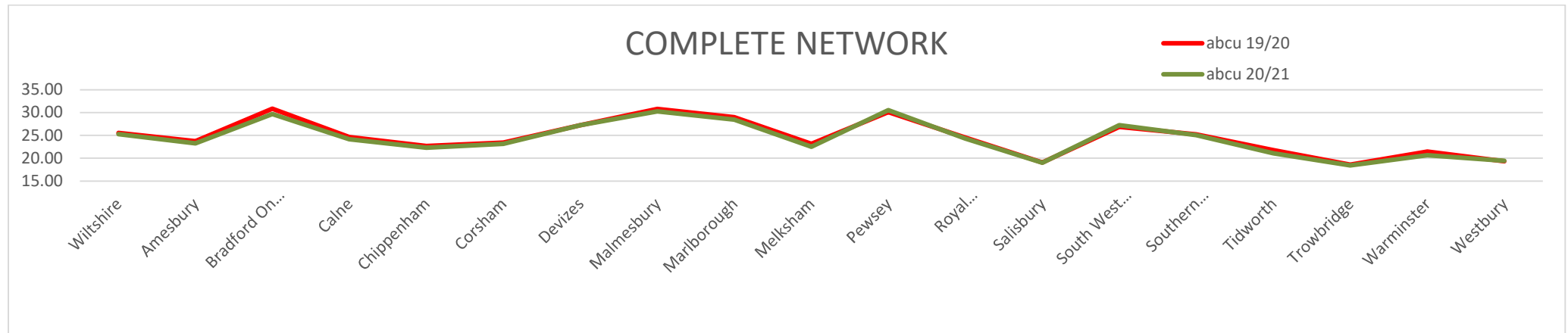
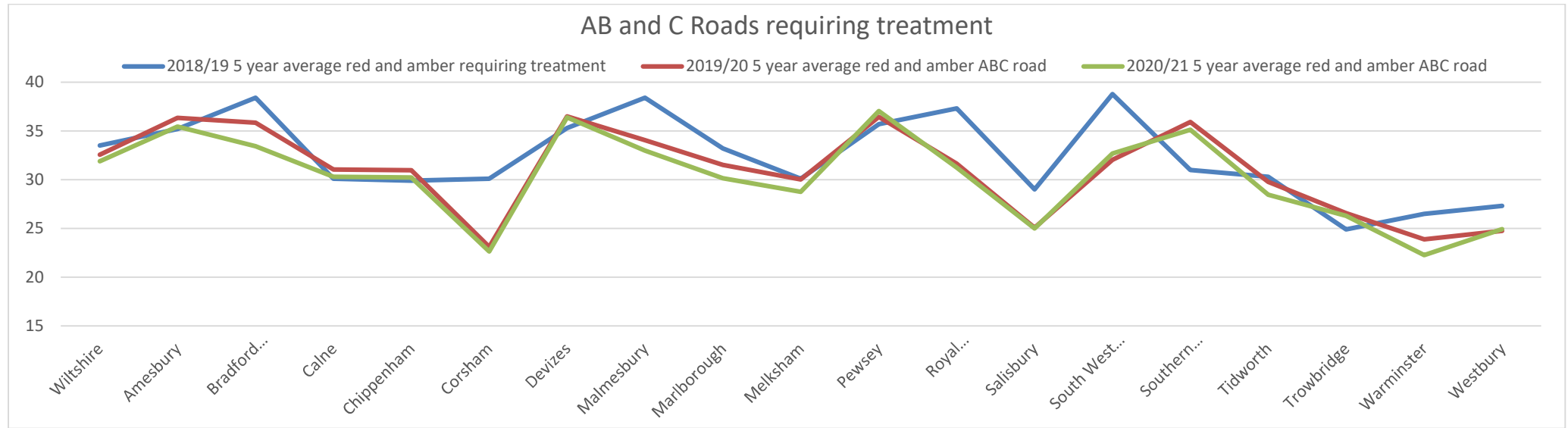


**Wiltshire Highways  
Maintenance Programme  
2022/23 – 2026/27**

**Marlborough Area Board  
Rev 1**

CURRENT CONDITION BY AREA BOARD

TOTAL % OF THE ADOPTED NETWORK REQUIRING MAINTENANCE



A 5 year average is used to monitor the condition of the network due to the surveying regime of undertaking a 50% network length

The graphs show that even with a deteriorating network the targeted maintenance schemes are generally improving the overall condition of the roads within Wiltshire, a rolling 5 year programme and funding process is designed to allocate resources to those areas with a higher percentage of poor roads based on their network length.

**The target is for all area boards to be at the same low level of around 20% of the network requiring some form of maintenance**

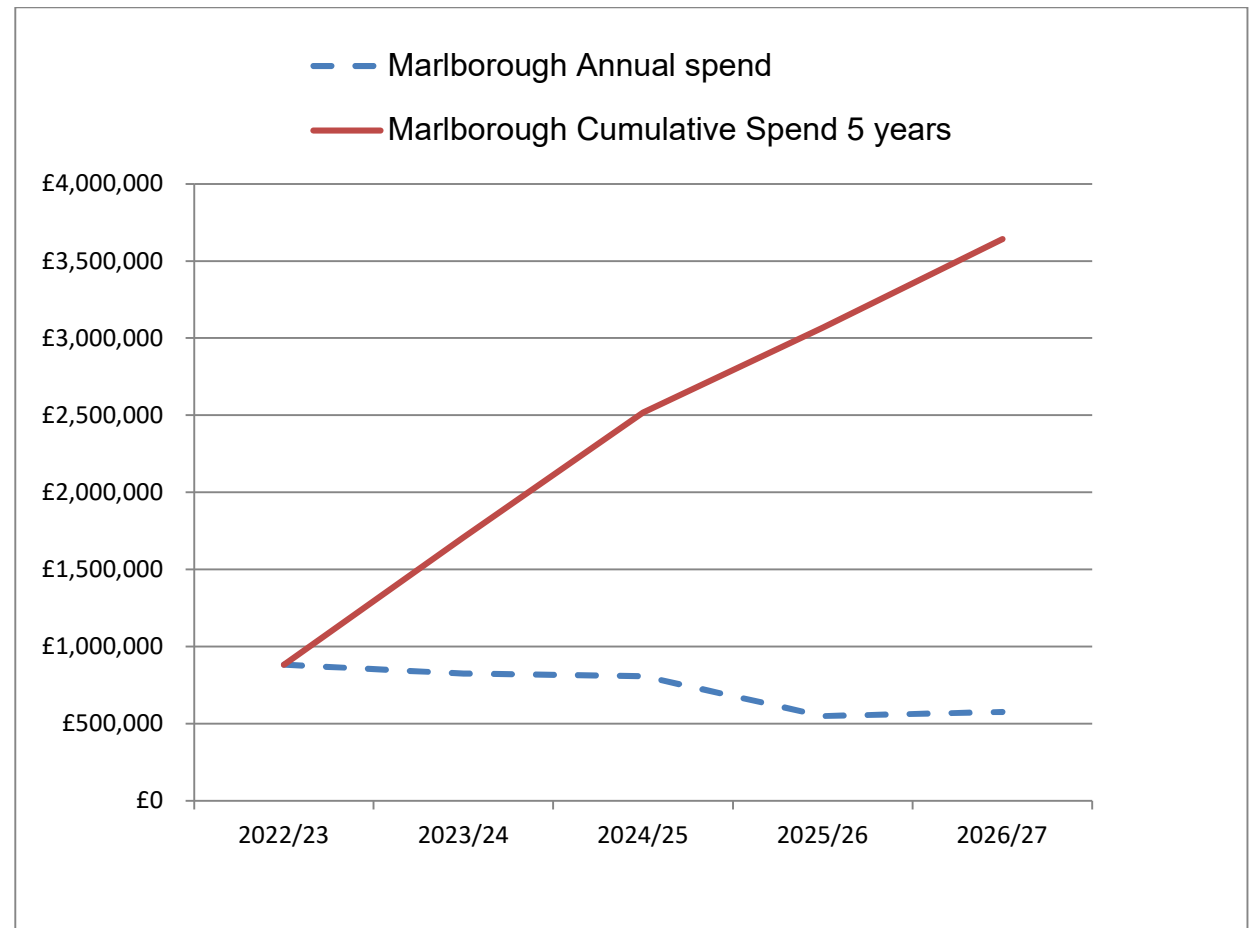
### Spend profile

	Marlborough Annual spend	Marlborough Cumulative Spend 5 years
2022/23	£882,991	£882,991
2023/24	£825,000	£1,707,991
2024/25	£810,000	£2,517,991
2025/26	£550,000	£3,067,991
2026/27	£576,000	£3,643,991
total		£3,643,991

£3,376,918 average 5-year Wiltshire area board budget

**NOTE THE BUDGETS MAY BE SIGNIFICANTLY ALTERED**

CONDITION 5-year average red and amber requiring treatment	Wiltshire	Marlborough
AB and C roads 2018/19	33.5	33.2
AB and C roads 2019/20	32.57	31.52
AB and C roads 2020/21	31.90	30.15
2019/20 Unclassified	18.50	26.40
2020/21 Unclassified	18.60	26.75



Some schemes have been postponed due to covid issues, i.e. if they are on the route to a vaccination centre or to a key industrial area, these works have been moved to 2022/2023, potential budget issues may mean they are delayed for longer. **The condition table is to be updated THE AREA BOARD CHANGES ARE IN PROGRESS**

The following pages detail the schemes that have been considered in the 5year plan,

MARLBOROUGH AREA BOARD

DELAYED WORKS DUE TO COVID or BUDGET ISSUES

FF= FUTURE FUNDED

Road number	lifecycle number	General description	Description from	Description to	Treatment	Length	Year
UC	MARL_21_0002	VICARAGE CLOSE, MARLBOROUGH			SURFACING	176	2021/22
A4	MARL_20_0001	A4 WEST KENNETT TO FYFIELD W RESTRICT	WEST KENNETT	FYFIELD W RESTRICT	CARRIAGEWAY REPAIRS PRESERVATION TREATMENT	4670	2022/23
UC	MARL_22_0001	ST MARGARETS MEAD ESTATE, MARLBOROUGH			SURFACE TREATMENT	1733	2022/23
UC	MARL_22_0002	ELCOT LANE, MARLBOROUGH			SURFACE TREATMENT	765	2022/23
C188	MARL_22_0005	WHITTONDITCH ROAD RAMSBURY	OXFORD STREET	B4192	SURFACE DRESSING	1380	2022/23
UC	MARL_22_0006	RABLEY WOOD LANE	C6 POULTON HILL MARLBOROUGH	WARREN FARM MILDENHALL	SURFACE DRESSING	3410	2022/23
A345	MARL_23_0005	A345 PEWSEY ROAD	A4	B3052 GEORGE LANE	SURFACING	230	2022/23
C18/UC	MARL_23_0001	THE PARADE KENNET PLACE, MARLBOROUGH			SURFACING	325	2023/24
A4361	MARL_23_0002	A4361 NORTH OF AVEBURY TO COUNTY BOUNDARY (SECTIONS)			CARRIAGEWAY REPAIRS	2000	2023/24
B4192	MARL_23_0003	B4192 ALDBOURNE TO AND INCLUDING RAMSBURY TURN	ENT HOME FARM	30 MPH ALDBOURNE	CARRIAGEWAY REPAIRS	2150	2023/24
A346	MARL_22_0004	A346 MARLBOROUGH TO SWINDON BOUNDARY (CARRIAGEWAY REPAIRS)			SURFACING	700	2024/25
A346	MARL_24_0001	A346 NORTH OF OGBOURNE	OGBOURNE DOWNS GOLF CLUB	COUNTY BOUNDARY	SURFACE TREATMENT	700	2024/25

C6	MARL_24_0002	C6 AXFORD, RAMSBRY	30MPH LIMIT	WHITES HILL	SURFACE TREATMENT	tbc	2024/25
C190	MARL_24_0003	MARLBOROUGH ROAD / STOCK LANE	ALDBOURNE	STOCK LANE COTTAGE	SURFACE DRESSING	2750	2024/25
B4192	MARL_24_0004	SWINDON RD ALDBOURNE (CARRIAGEWAY REPAIRS)	30 MPH ALDBOURNE	COUNTY BOUNDARY	CARRIAGEWAY REPAIRS	1930	2024/25
A4 / A4361	MARL_24_0005	CIRCULATORY PATH OF THE ROUNDABOUT	BECKHAMPTON R'ABOUT	BECKHAMPTON R'ABOUT	SURFACING	240	2024/25
B4003	MARL_24_0006	B4003 link A4 WEST KENNETT TO A4361 AVEBURY	A4 WEST KENNETT	A4361 AVEBURY	SURFACE DRESSING	tbc	2024/25

A4	MARL_25_0001	BATH ROAD, MARLBOROUGH BY COLLEGE/MANTON			SURFACING	200	2025/26
A346	MARL_25_0002	BARN STREET HERD STREET	A4 NEW ROAD	THE COMMON	SURFACING	540	2025/26
A346	MARL_25_0003	A346 MARLBOROUGH TO OGBOURNE	THE COMMON MARLBOROUGH	OGBOURNE DOWNS GOLF CLUB	SURFACE DRESSING	5520	2025/26
C189	MARL_25_0006	OXFORD STREET, BAYDON HILL, ALDBOURNE.	LOTTAGE RD JUNCTION.	30 MPH	SURFACING	520	2025/26
UC	MARL_25_0007	THE WERG (C6 TO 30MPH) MILDENHALL	MILDENHALL TRIANGLE	COCK A TROOP LANE	SURFACING	230	2025/26

C38	MARL_26_0001	C38 LOCKERIDGE	30MPH	30MPH	SURFACING	880	2026/27
UC	MARL_26_0002	SCHOOL LANE (ROCKLEY)	C18	END	SURFACE DRESSING	820	2026/27
UC	MARL_26_0003	SHEPHERDS DROVE	MANOR LANE SOUTH	CORES COPSE	SURFACE DRESSING	1360	2026/27
C38	MARL_26_0004	C38 30/40 MPH LOCKERIDGE NORTH TO A4 FYFIELD	30/40 MPH LOCKERIDGE	A4 FYFIELD	SURFACING	500	2026/27
UC	MARL_26_0005	EAGLE ROAD (OGBOURNE MAISEY)	ROCKLEY	OGBOURNE MAISEY	SURFACE DRESSING	2381	2026/27
c121	MARL_26_0006	UFCOTT LOOP ROAD	WEIR FARM XRDS	SOUTHROP XRDS	SURFACE DRESSING	2500	2026/27
UC	MARL_26_0007	FINCHES LANE BAYDON	ERMINE ST	ERMINE ST	SURFACE DRESSING	970	2026/27
UC	MARL_26_0008	GORE LANE	PEAK DOWNS	BAYDON	SURFACE DRESSING	3000	2026/27

UC	MARL_26_0009	BRIDGE STREET FYFIELD	A4	BRIDGE	SURFACING	560	2026/27
----	--------------	-----------------------	----	--------	-----------	-----	---------

C6	MARL_25_0005	C6 AXFORD ROAD	STITCHCOMBE	RAMSBURY	SURFACE DRESSING	5500	FF
UC	MARL_FF_0001	WINTERBOURNE MONKTON VILLAGE ROAD	JUNCTION WITH A4361	JUNCTION WITH A4361	SURFACE DRESSING	710	FF
UC	MARL_FF_0002	WINTERBOURNE MONKTON CHURCH ROAD	LOW BRIDGE OVER THE KENNET WINTERBOURNE	TO THE END OF HIGHWAY	SURFACE DRESSING	470	FF
C38	MARL_FF_0003	30/40 MPH LOCKERIDGE NORTH TO A4 FYFIELD	30/40 MPH LOCKERIDGE	A4 FYFIELD	SURFACE DRESSING	480	FF
C190	MARL_FF_0004	C190 (STOCK LANE) RAMSBURY	STOCK LANE COTTAGE	COPSE DROVE	SURFACE DRESSING	3100	FF
C190	MARL_FF_0005	C190 - 30MPH ALDBOURNE TO UC THE BUTTS	MARLBOROUGH ROAD	CASTLE STREET	SURFACING	280	FF
A4361	MARL_FF_0006	A4361 NORTH OF BECKHAMPTON RBT	BECKHAMPTON RBT	TOP OF HILL - SEE PLAN - NR MILESTONE	SURFACING	400	FF

5 year plan

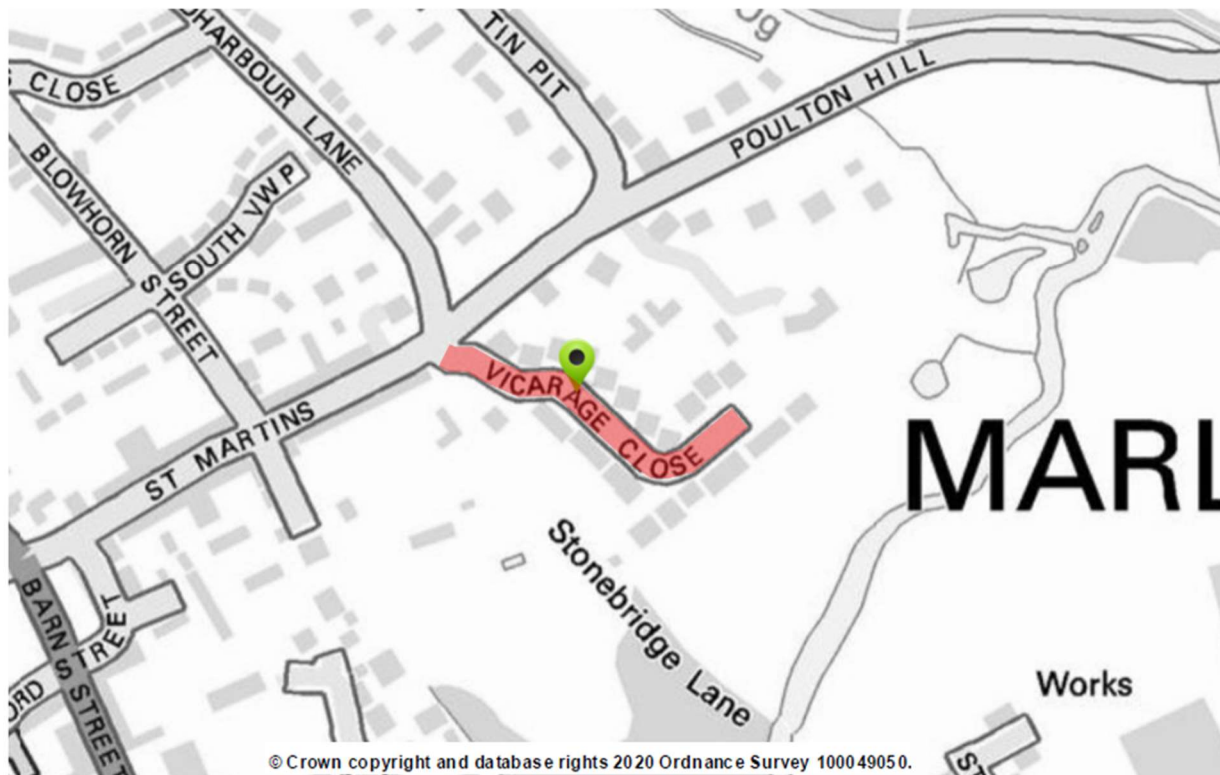
Is continued on the following pages

Note where roads are being surface dressed they will be pre patched in the previous year

DELAYED WORKS DUE TO COVID or BUDGET ISSUES

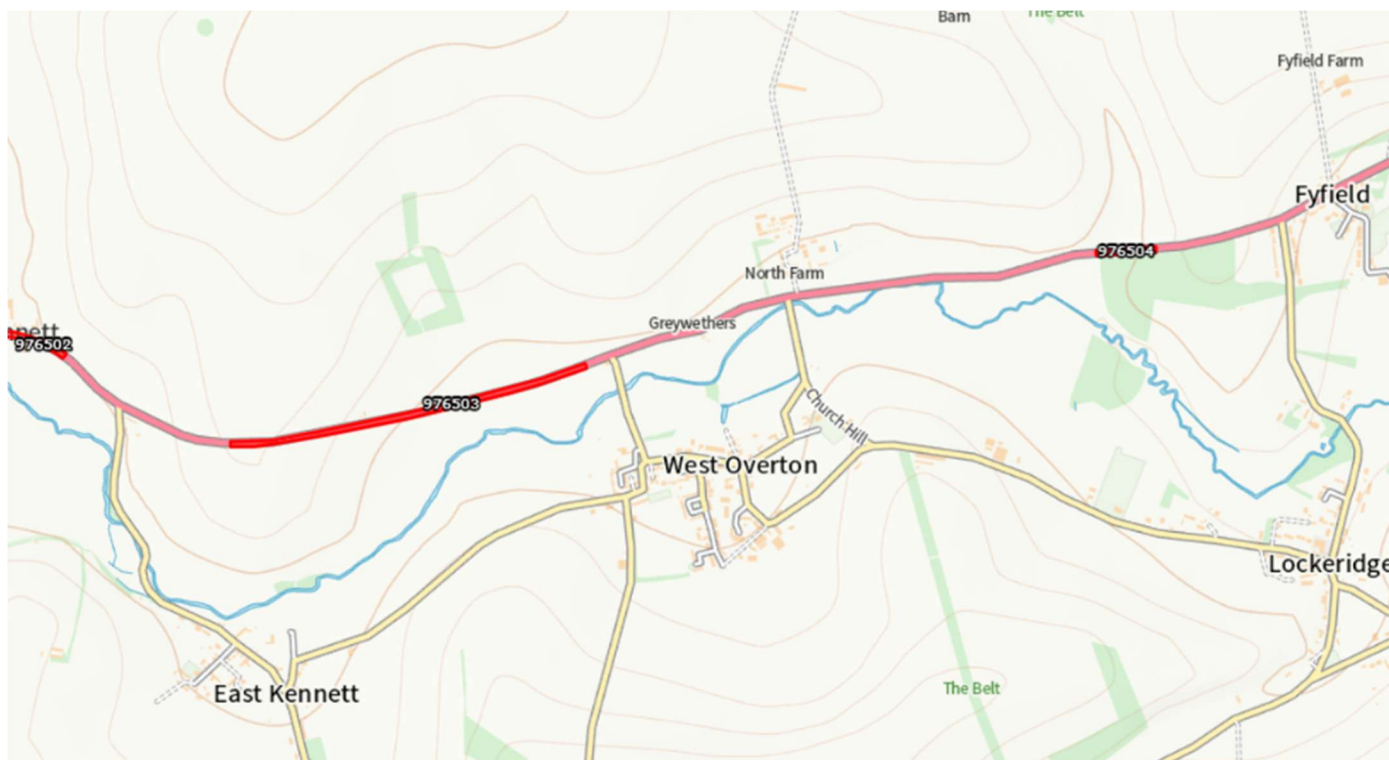
### VICARAGE CLOSE, MARLBOROUGH from ST.MARTINS to END

Length 176m, Surfacing

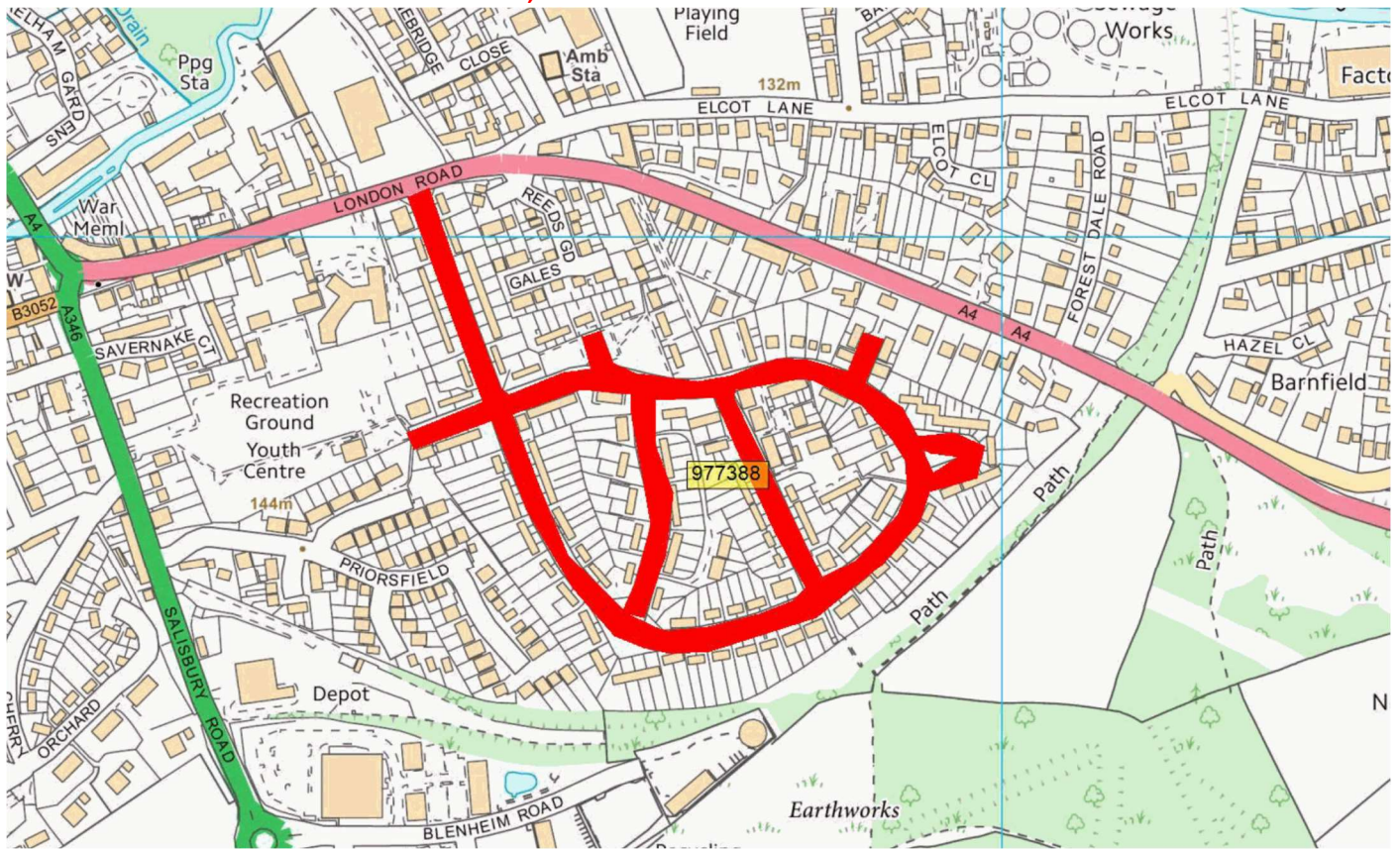


5 year plan 2022/23

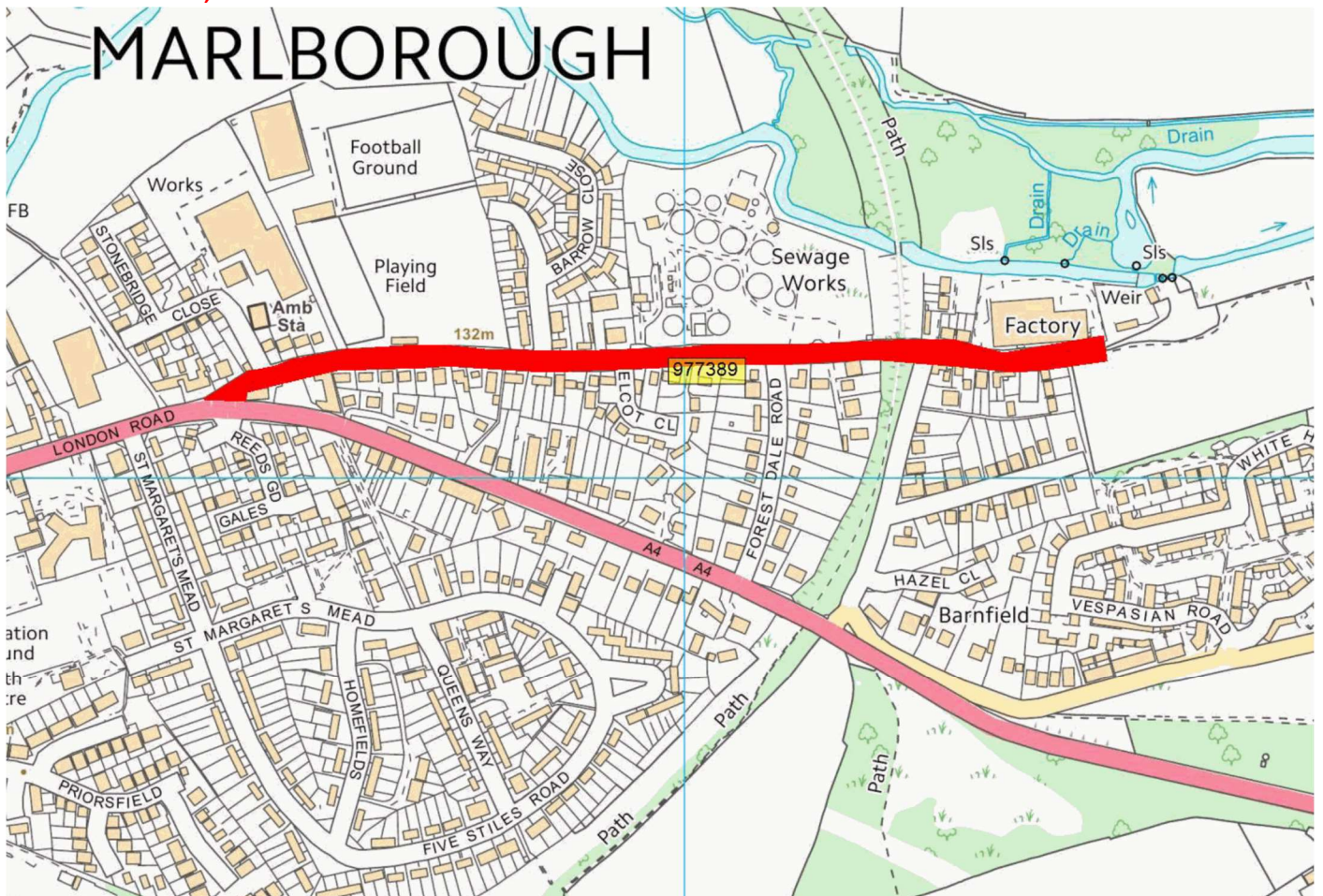
### A4 WEST KENNETT TO FYFIELD W RESTRICT CARRIAGEWAY REPAIRS / PRESERVATION TREATMENT



## ST MARGARETS MEAD ESTATE, MARLBOROUGH SURFACE TREATMENT

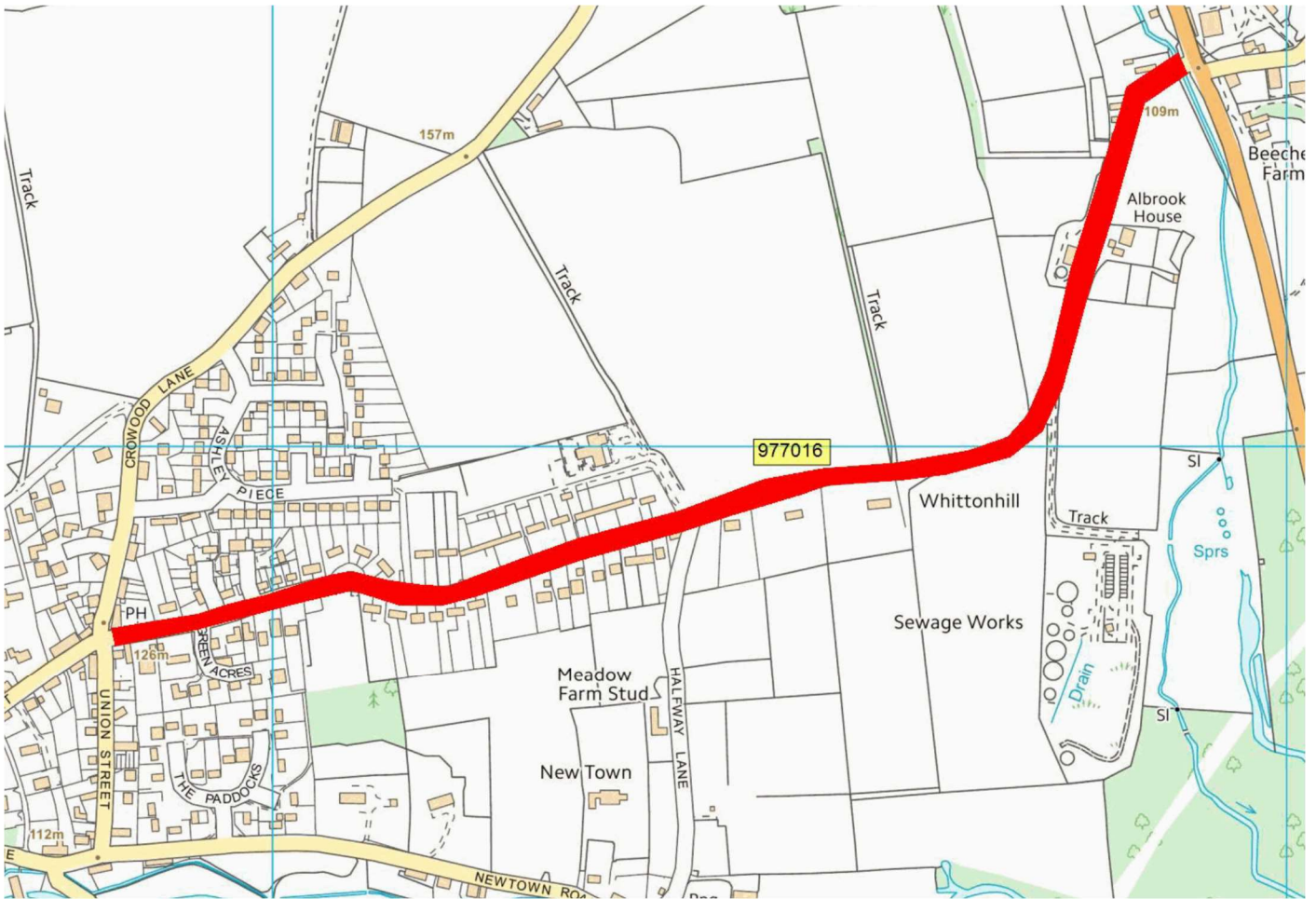


## ELCOT LANE, MARLBOROUGH SURFACE TREATMENT





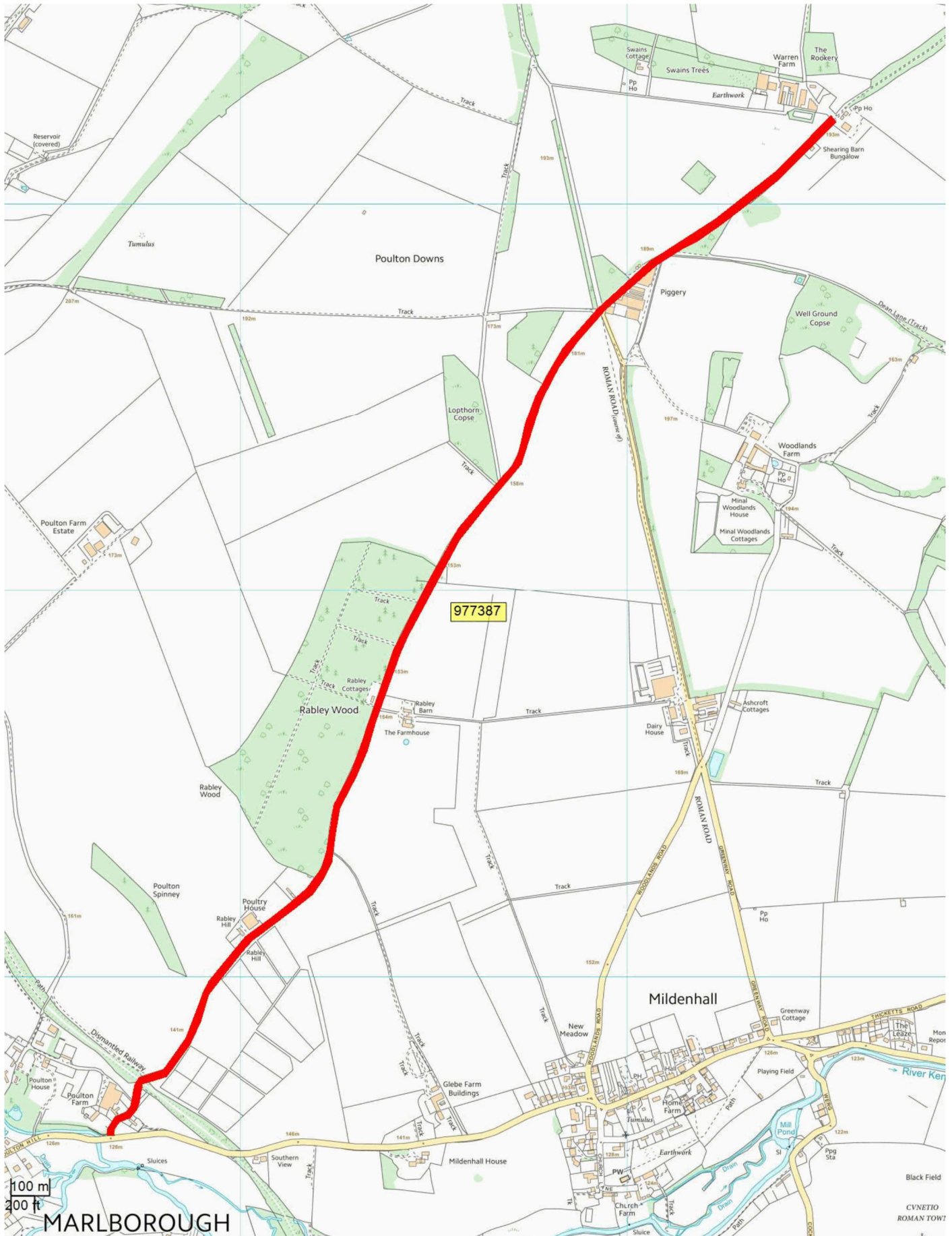
## WHITTONDITCH ROAD RAMSBURY SURFACE DRESSING



## A345 PEWSEY ROAD SURFACING



# RABLEY WOOD LANE SURFACE DRESSING



# 5 year plan 2023/24

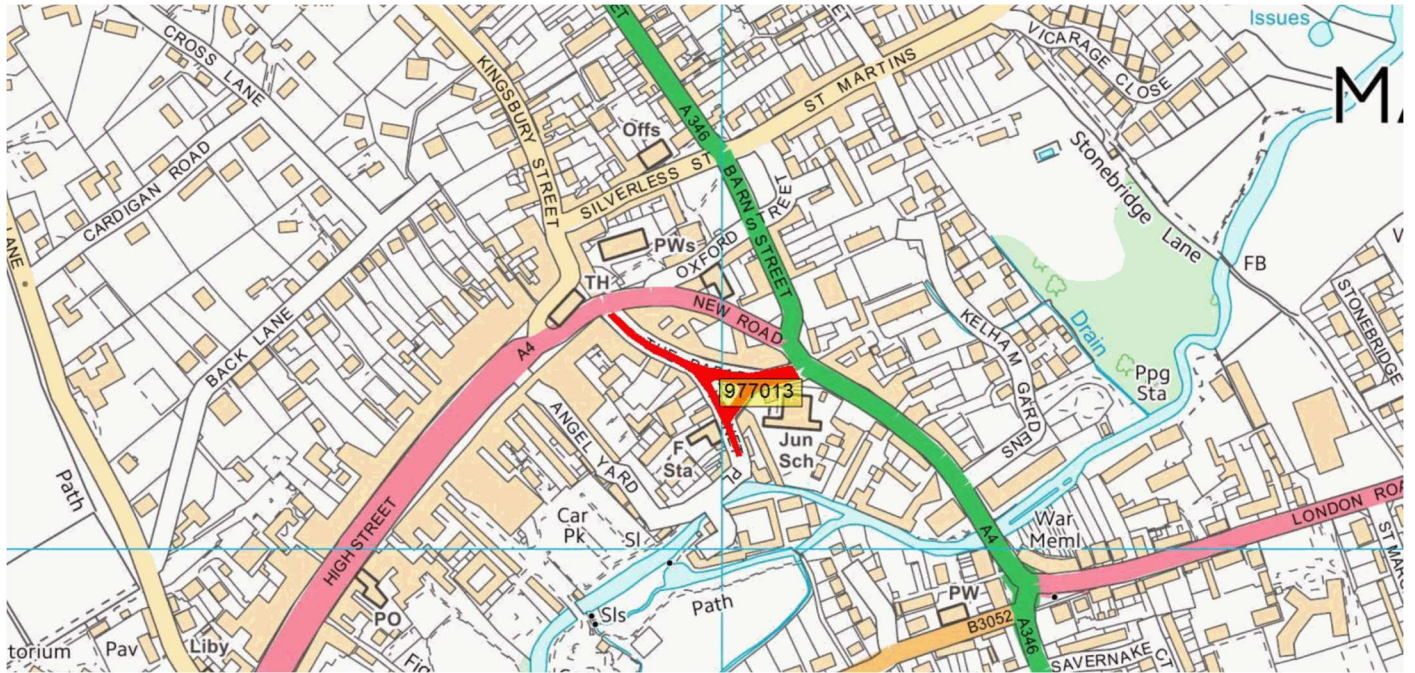
## A4361 NORTH OF AVEBURY TO COUNTY BOUNDARY WINTERBOURNE MONKTON (SECTIONS) CARRIAGEWAY REPAIRS



# B4192 ALDBOURNE TO AND INCLUDING RAMSBURY TURN CARRIAGEWAY REPAIRS

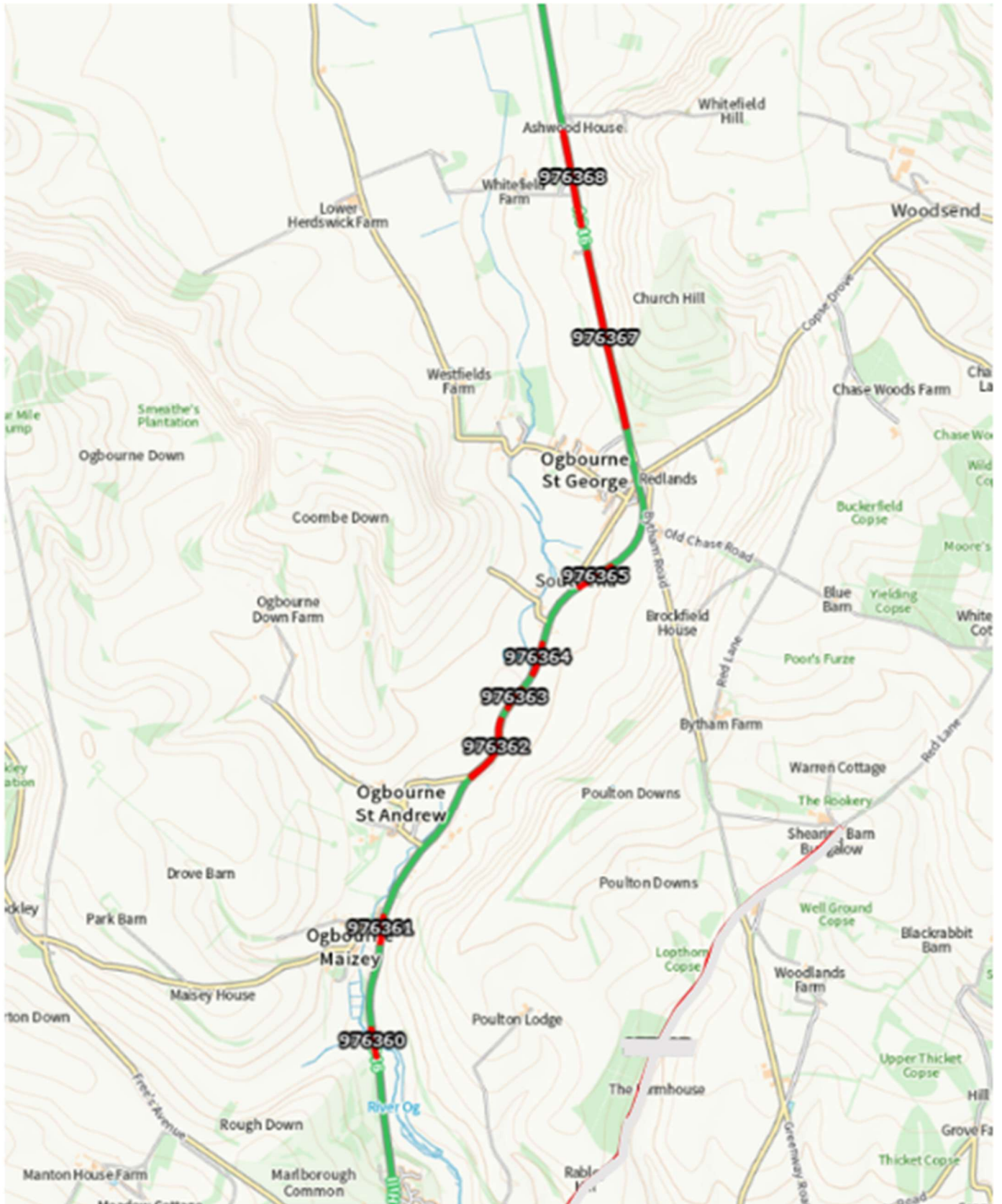


# THE PARADE KENNET PLACE, MARLBOROUGH SURFACING



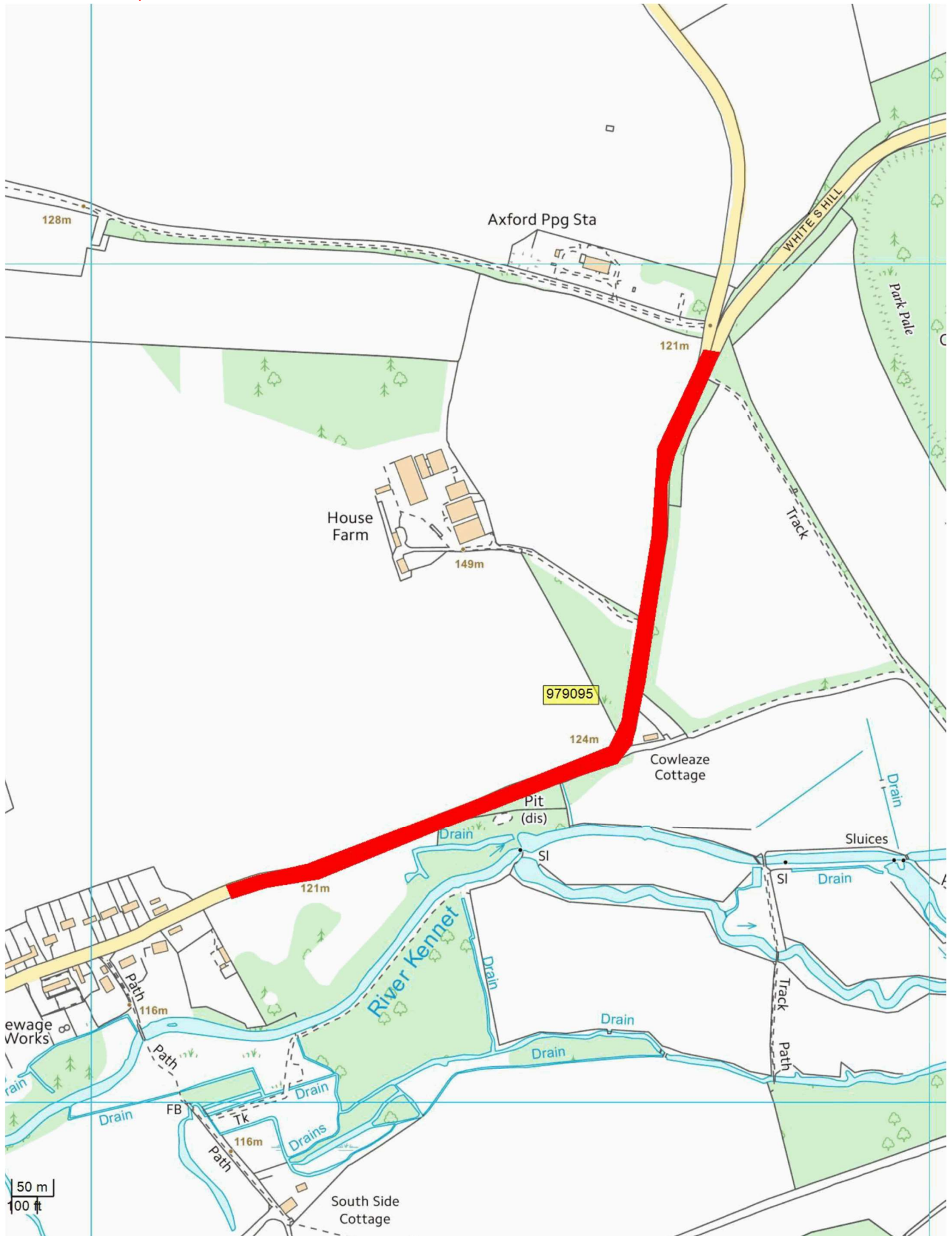
## 5 year plan 2024/25

### A346 MARLBOROUGH TO SWINDON BOUNDARY (CARRIAGEWAY REPAIRS) SURFACING

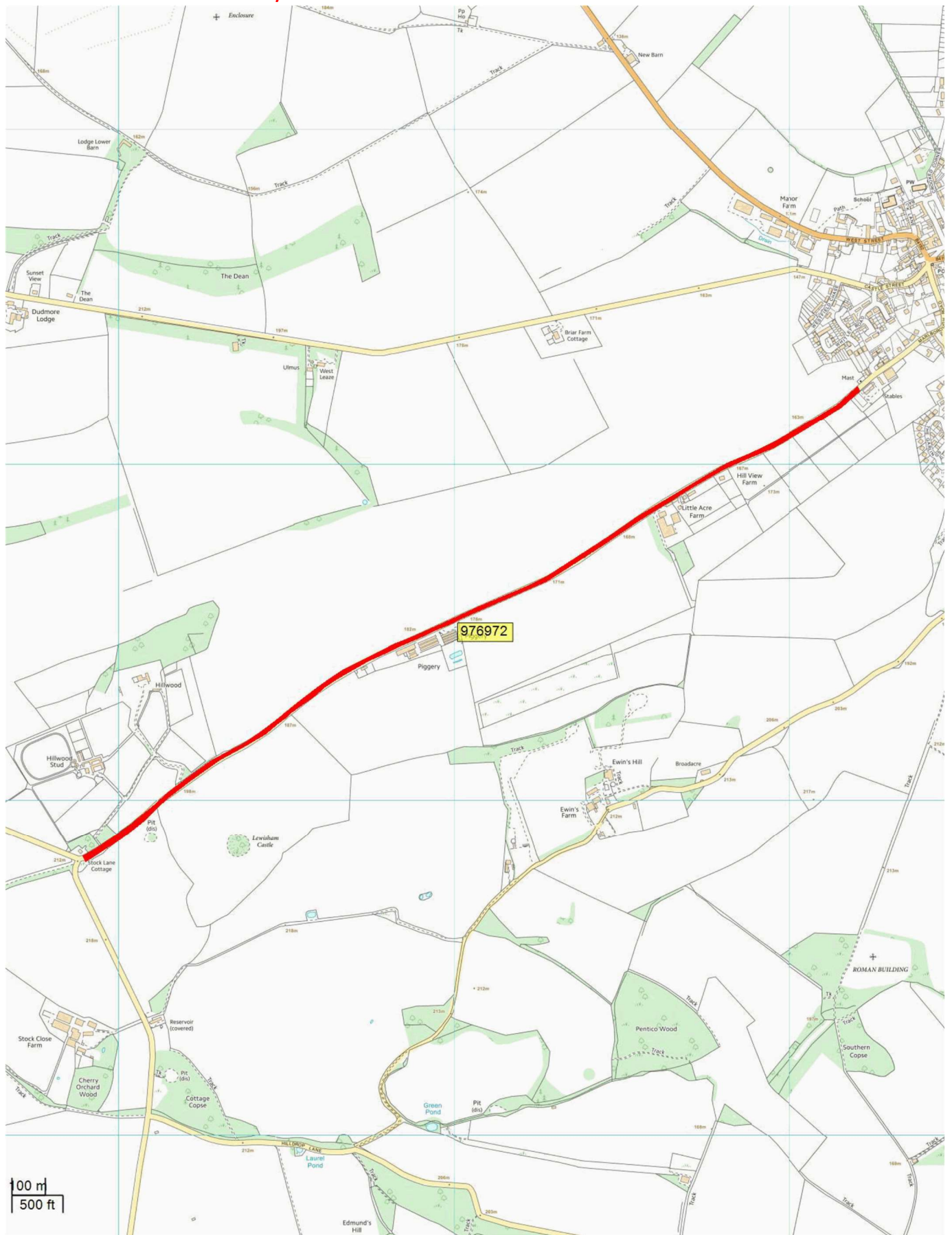


C6 AXFORD, RAMSBRY

SURFACE TREATMENT

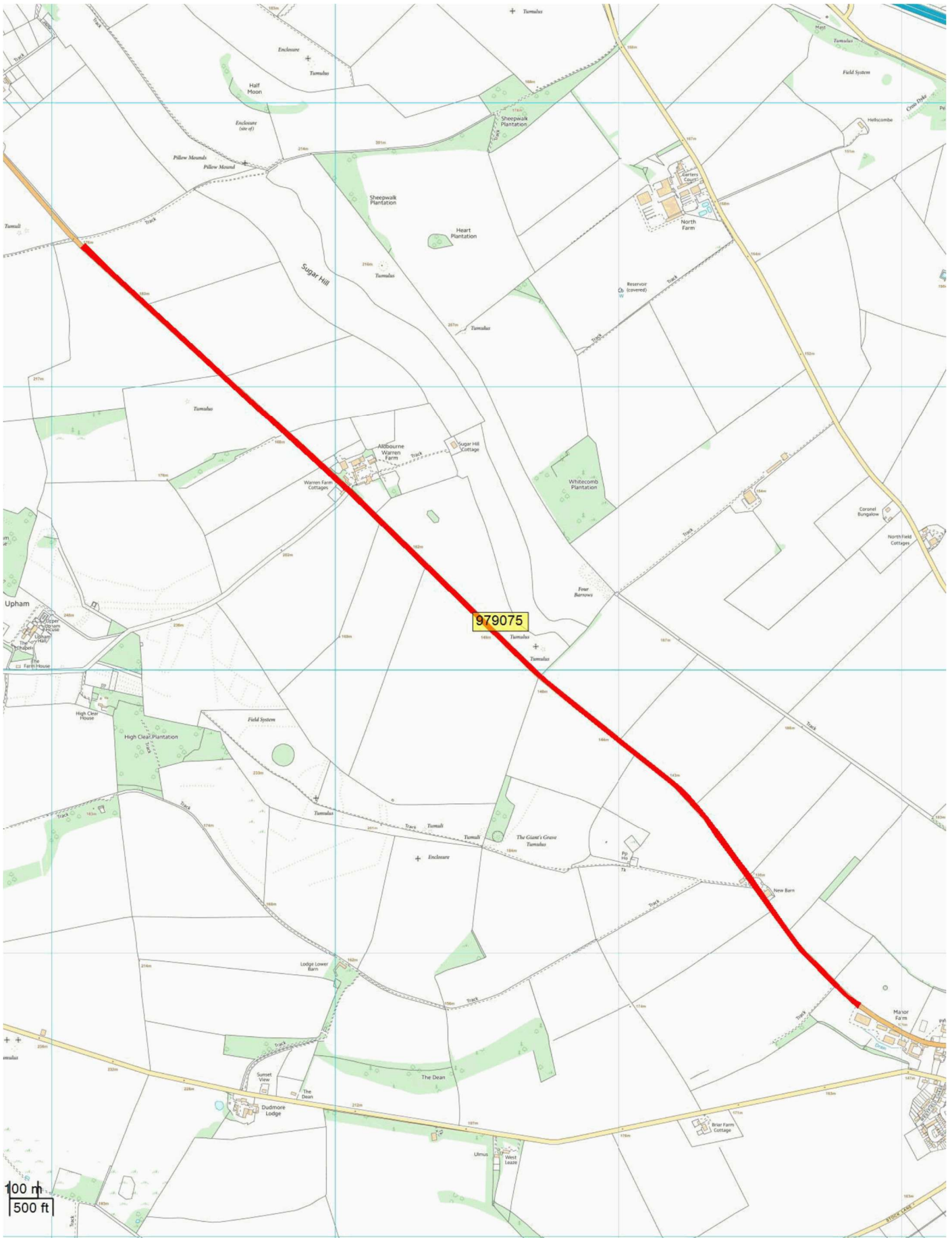


# MARLBOROUGH ROAD / STOCK LANE SURFACE DRESSING

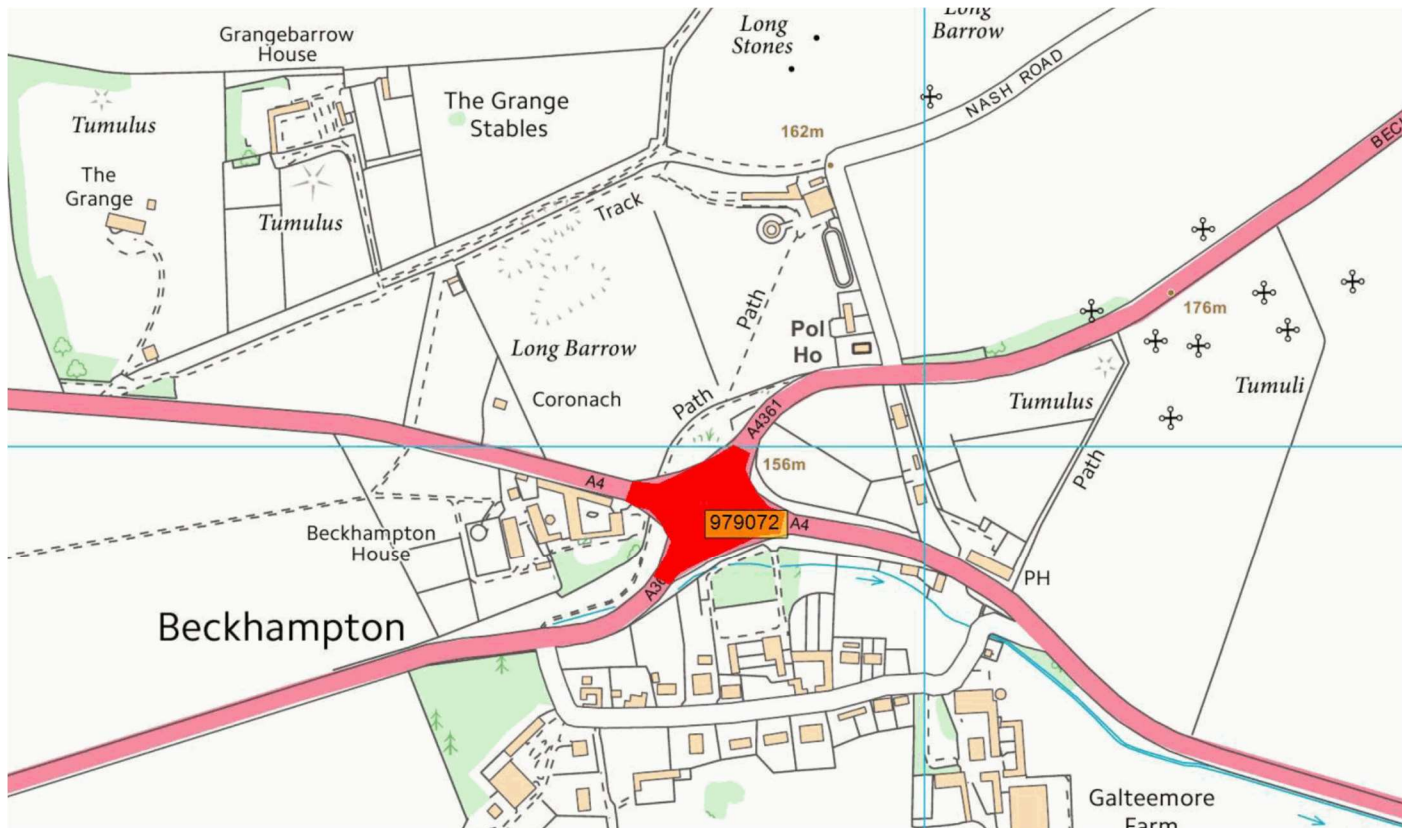




# SWINDON RD ALDBOURNE SURFACING

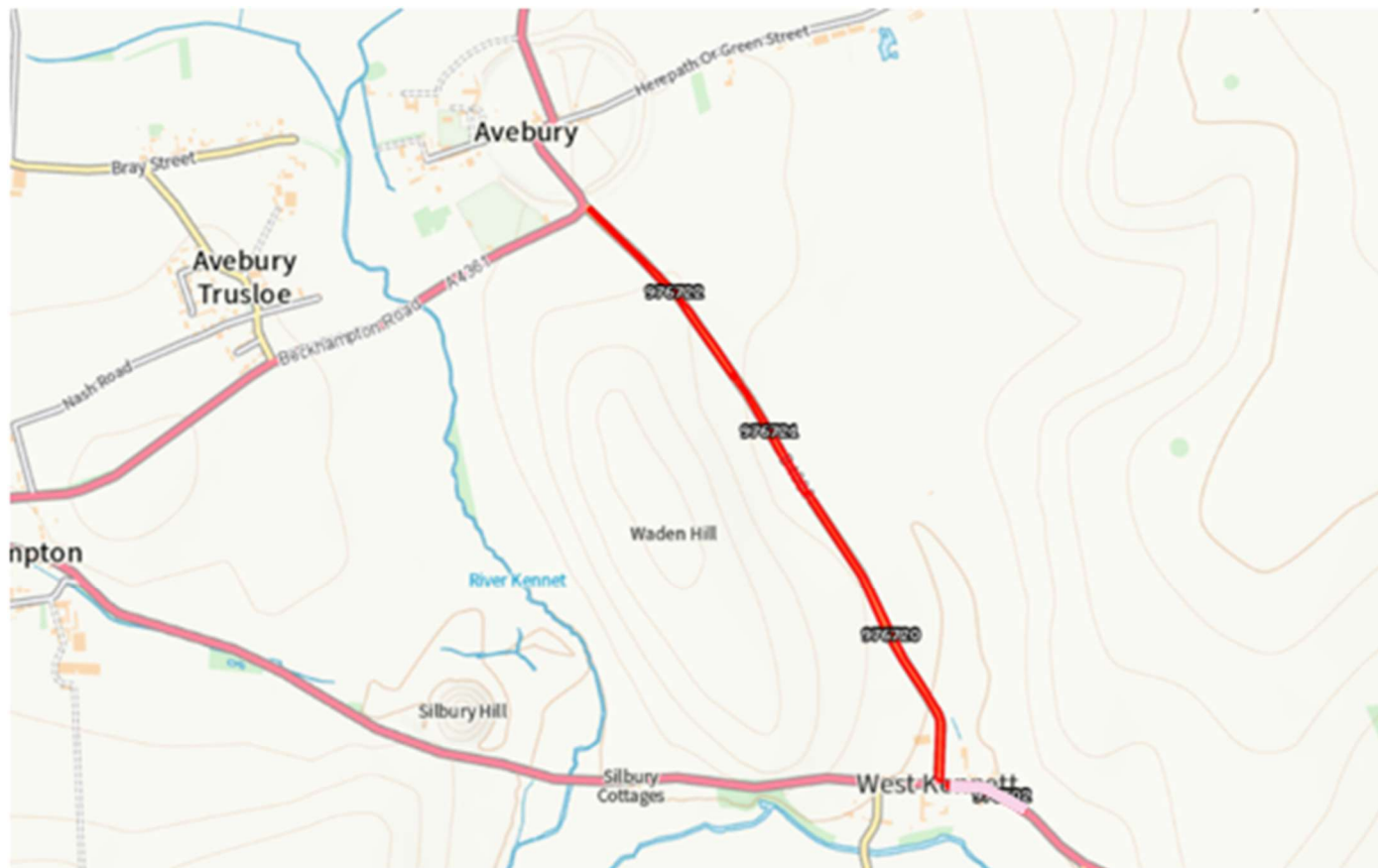


## CIRCULATORY PATH OF THE BECKHAMPTON ROUNDABOUT SURFACING



## B4003 link A4 WEST KENNETT TO A4361 AVEBURY

## SURFACE DRESSING

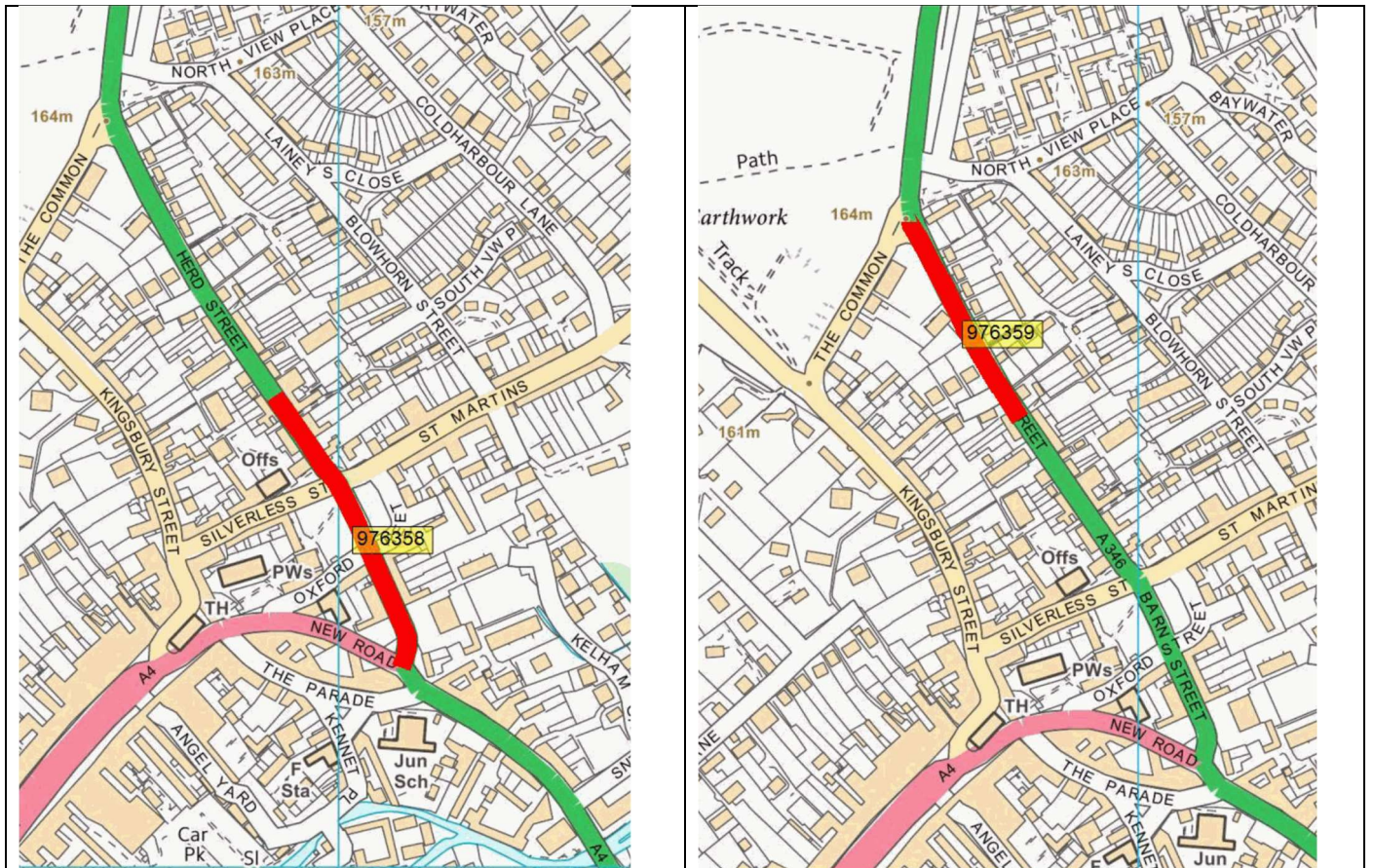


## 5 year plan 2025/26

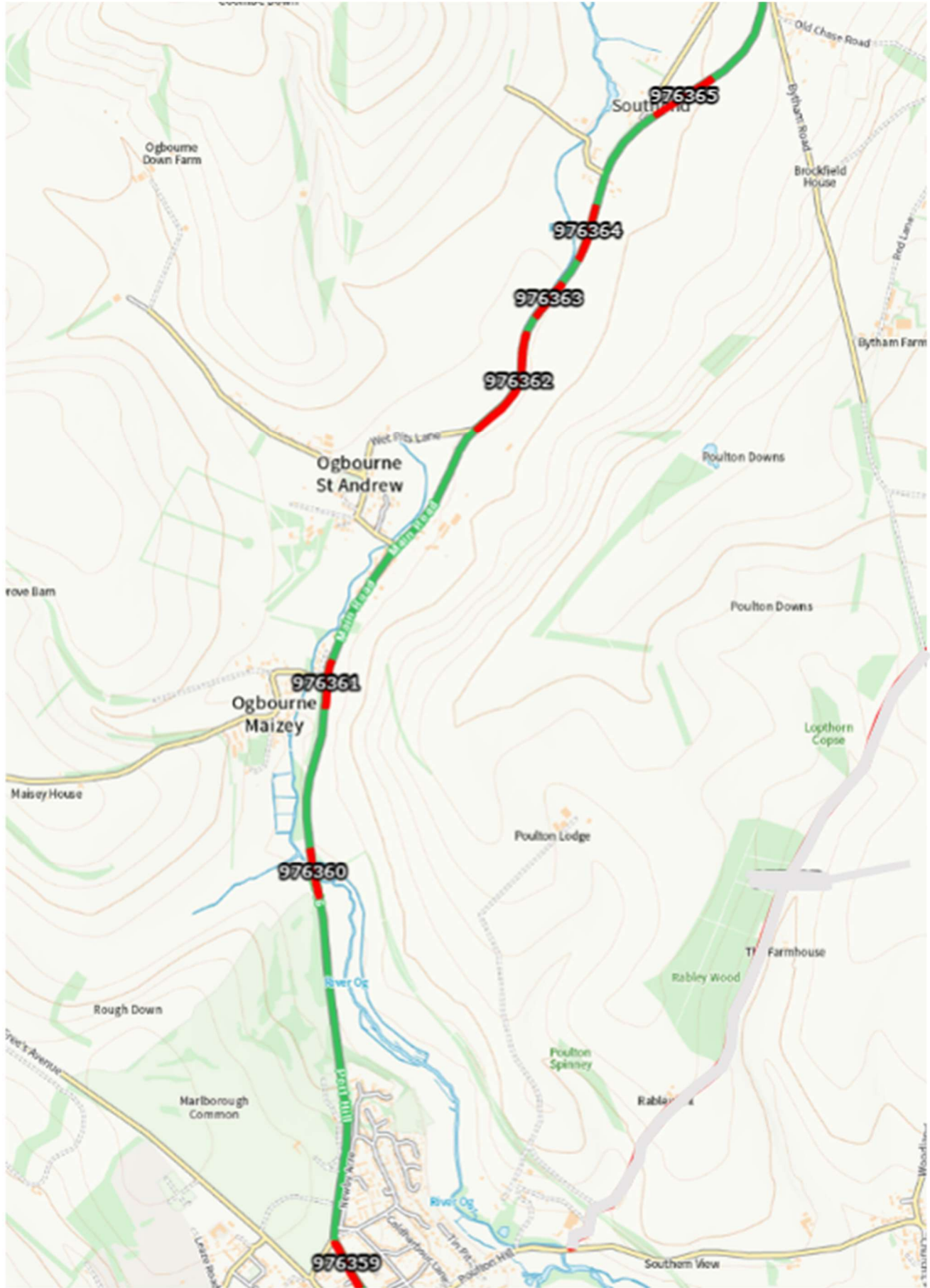
### BATH ROAD, MARLBOROUGH BY COLLEGE/MANTON SURFACING



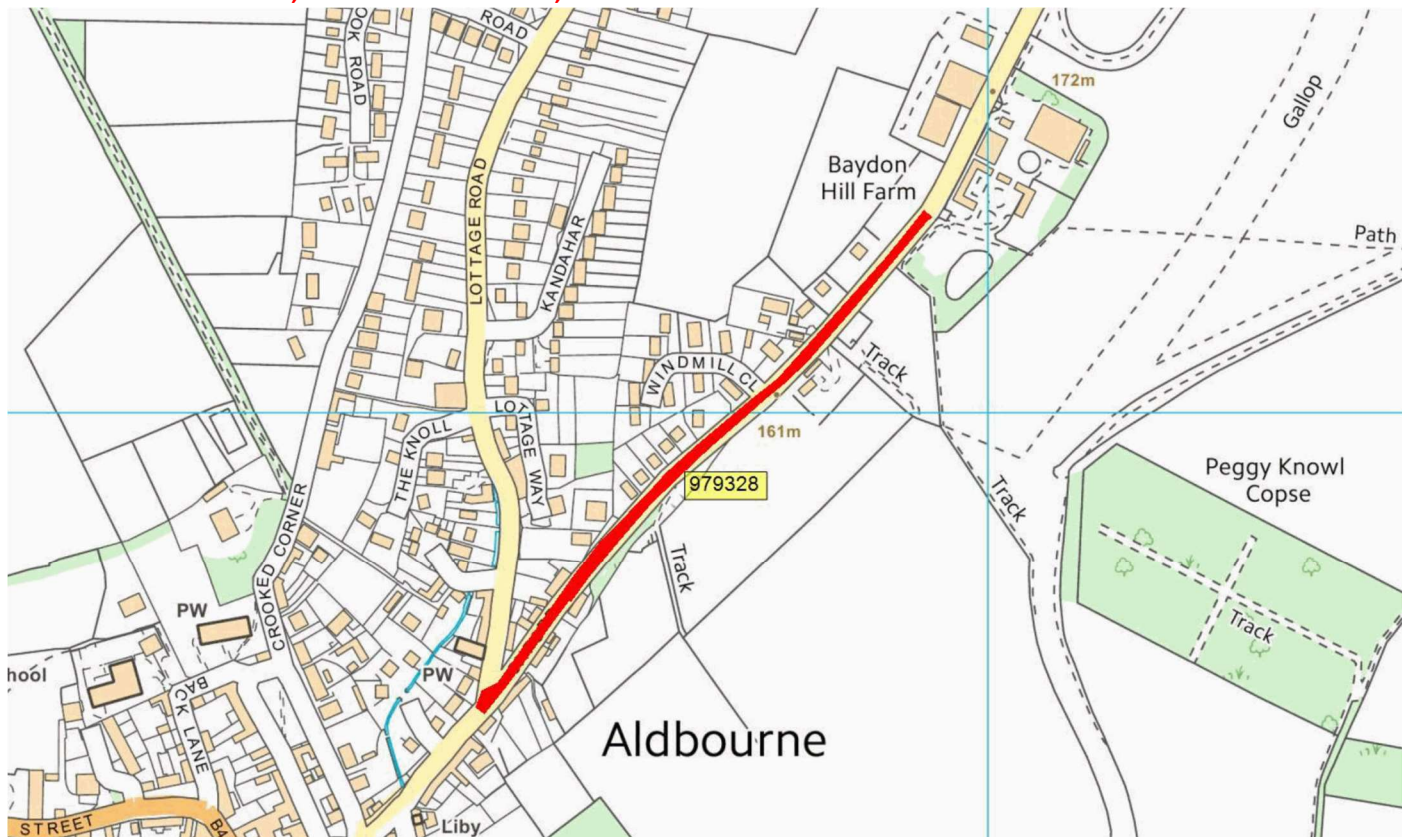
### BARN STREET HERD STREET SURFACING



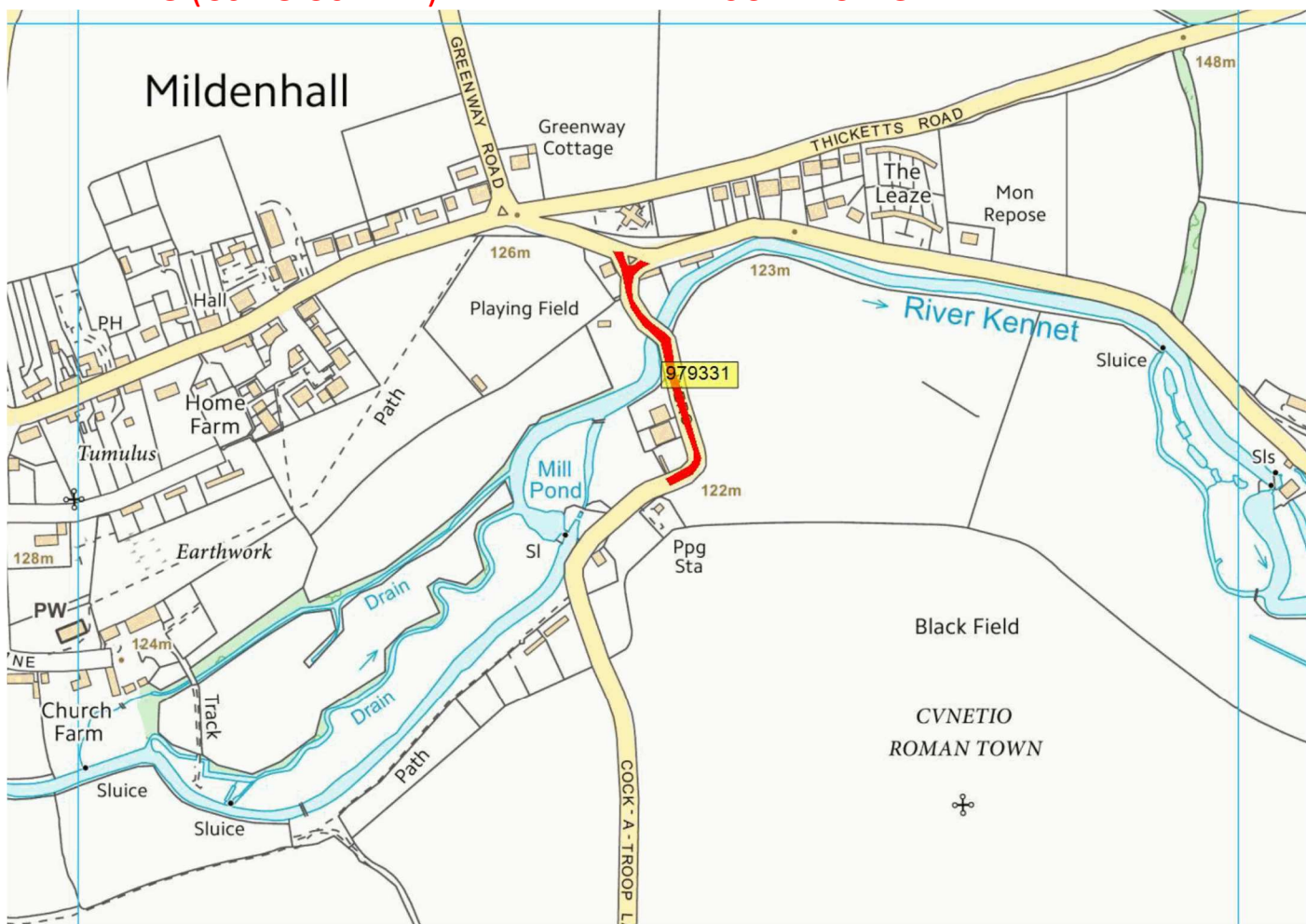
# A346 MARLBOROUGH TO OGBOURNE SURFACE DRESSING



**OXFORD STREET, BAYDON HILL, ALDBOURNE. SURFACING**



**THE WERG (C6 TO 30MPH) MILDENHALL SURFACING**

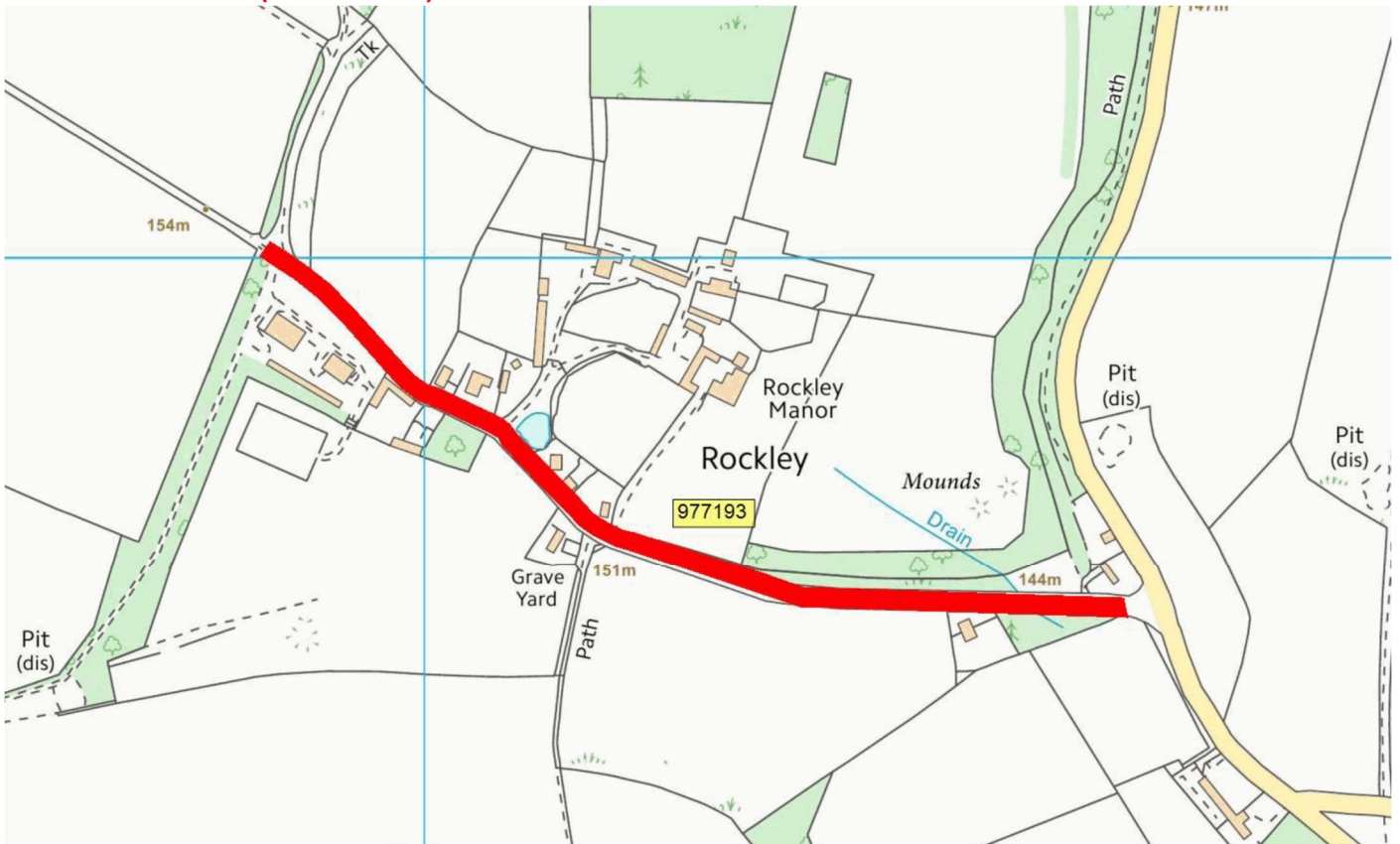


# 5 year plan 2025/26

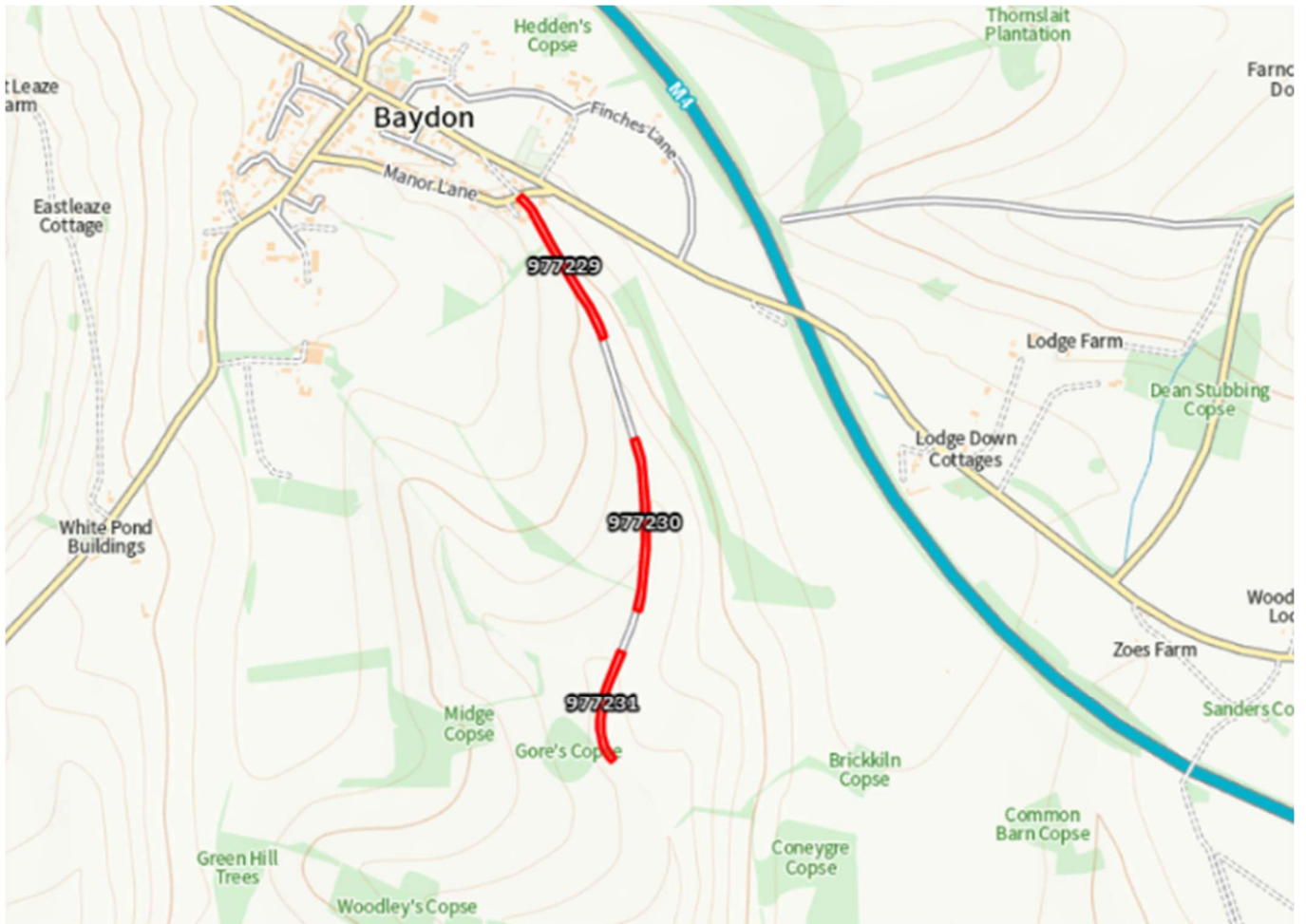
## C38 LOCKERIDGE SURFACING



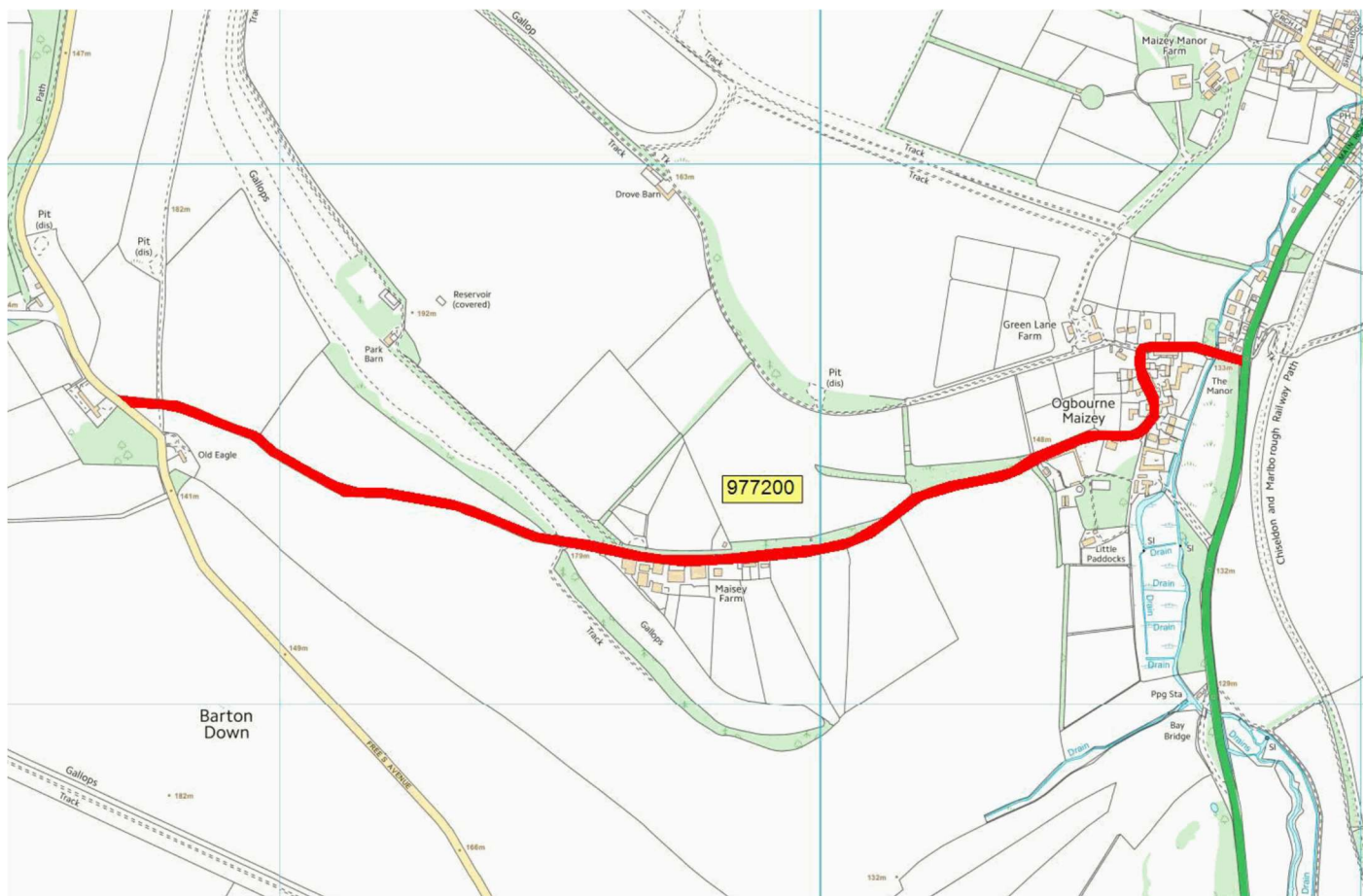
**SCHOOL LANE (ROCKLEY) SURFACE DRESSING**



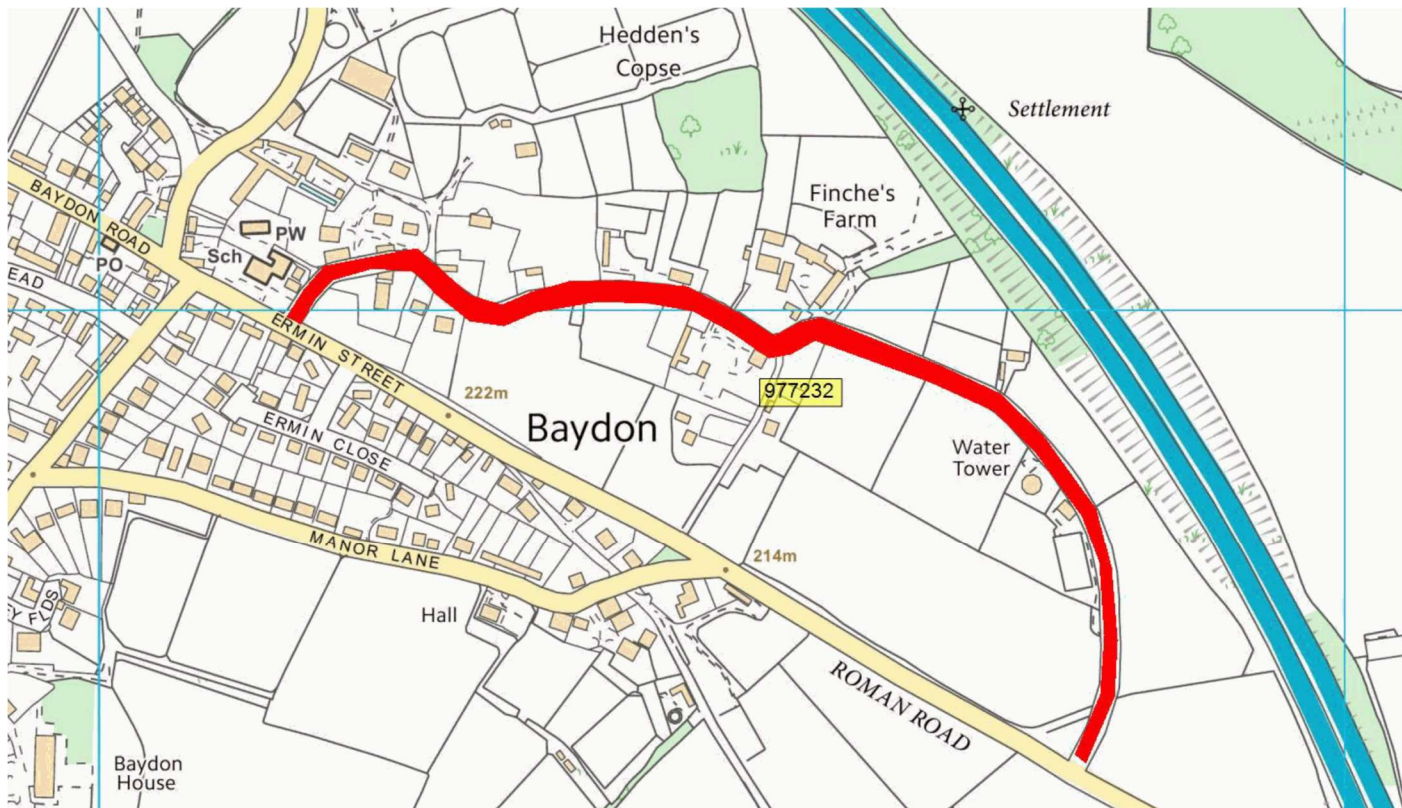
**SHEPHERDS DROVE SURFACE DRESSING**



**EAGLE ROAD (OGBOURNE MAISEY) SURFACE DRESSING**

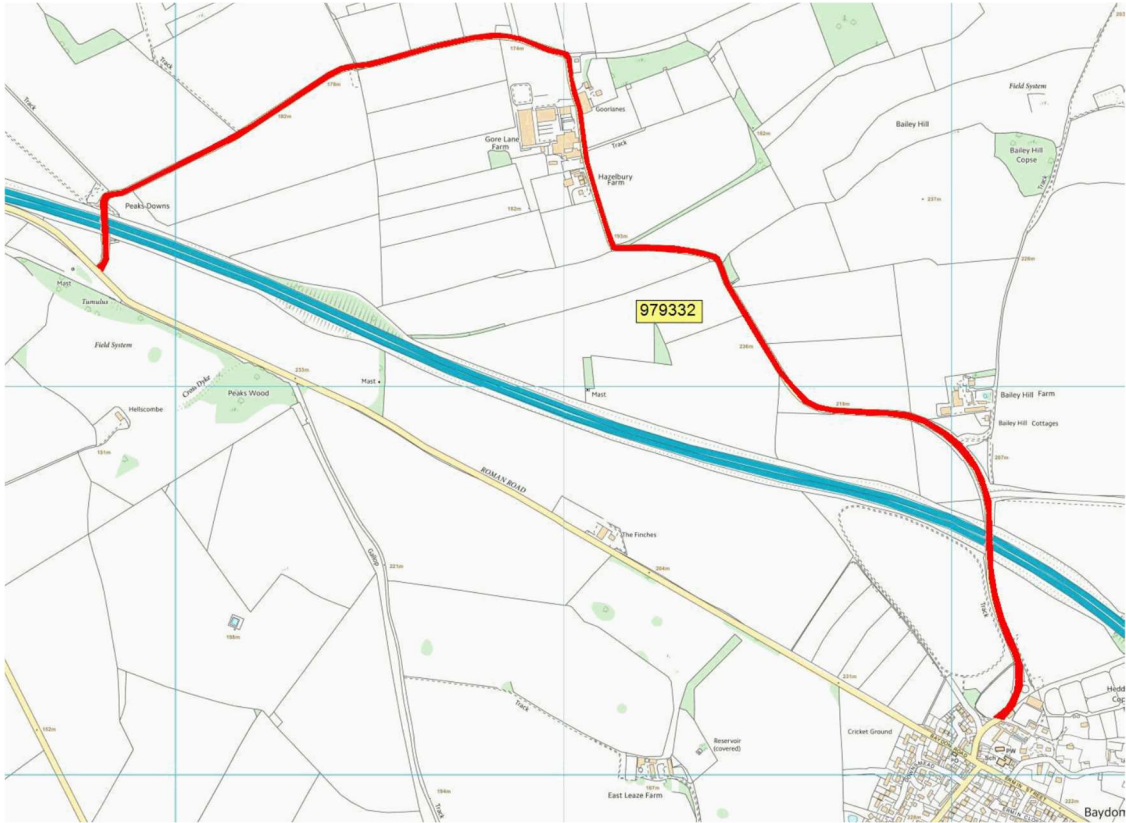


**FINCHES LANE BAYDON SURFACE DRESSING**





**GORE LANE SURFACE DRESSING**



**BRIDGE STREET FYFIELD SURFACING**

